



















Here are a few highlights of the features of Matrix 360 and how to take advantage of them.

[Previous](#) · [Next](#) · **10 of 51**
 [Checked 0](#)
 [All](#) · [None](#) · [Page](#)
 [HotSheet display](#)
 Display **360 Property View** ▼

☐ **157 Todd Road, Katonah, NY 10536, Westchester County**

[Listing](#)
 [Tax](#)
 [Photos](#)
 [History](#)
 [Parcel Map](#)
 [Flood Map](#)
 [Foreclosure](#)
 [Open House](#)

☐




















[Listing](#)
[Tax](#)
[Photos](#)
[History](#)
[Parcel Map](#)
[Flood Map](#)
[Foreclosure](#)
[Open House](#)

Listing History from MLS

MLS#: [5024990](#)
Active

1079 Route 9W S Orangetown 10960

PropType: RES
List Office: [Keller Williams Hudson Valley](#)



DOM	Price	Change Type	Effective	Chg Info	Agent ID
250	\$499,000	Price Decrease	04/21/20	\$524,500->\$499,000	29200
191	\$524,500	Price Decrease	02/22/20	\$535,000->\$524,500	29200
85	\$535,000	Price Decrease	11/08/19	\$549,500->\$535,000	29200
60	\$549,500	Price Decrease	10/14/19	\$574,500->\$549,500	29200
57	\$574,500	Price Decrease	10/11/19	\$589,000->\$574,500	29200
19	\$589,000	Price Decrease	09/03/19	\$599,000->\$589,000	29200
	\$599,000	New Listing	08/15/19	->A	29200

Rec. Date	Sale Date	Sale Price	Nom.	Document Type	Buyer Name(s)	Seller Name(s)	Title Company	Doc. #
04/26/13	04/17/13		Y	Bargain & Sale Deed	Shore Berta B Trust	Shore Bella B	Resolution Title Agcy Llc	16143
				Deed (Reg)				
				Deed (Reg)	Shore Bella Bertha			917-690

Date	Amount	Mortgage Lender	Mortgage Type	Mortgage Type Code	Borrower Name	Borrower Name 2	Term	Int Rate	Int Rate Type	Title
07/06/2001	\$60,000	Manufacturers & Traders Tr Co	CONVENTIONAL	YEARS	Shore Berta B		25		ADJUSTABLE INT RATE	LOAN

Print Options – With Matrix 360, you can choose to print multiple tabs including Listing, History, Tax and more...

Print without header or footer ▼

- ☐ Print with roll-outs (if any) open
- ☐ Print search criteria
- ☐ Ink saver; if any, don't print images
- ☐ Print All Tabs

360 Property View

- ☐ Listing
- ☐ Tax
- ☐ Photos
- ☐ History
- ☐ Parcel Map
- ☐ Flood Map
- ☐ Foreclosure
- ☐ Open House

Matrix Public Records Search – Search for tax records in Matrix. From the SEARCH menu, select Public Records/Tax or from the main Menu, Tax, then choose Matrix Tax.

Search Stats My Matrix Tax Fin

- Single Family ▶
- Quick
- Co-Operative ▶
- Condominium ▶
- Land ▶
- Multi-Family 2-4 ▶
- Multi-Family 5+ ▶
- Commercial-Sale and/or Lease ▶
- Rental/Residential ▶
- Quick
- Condo, CoOp, Twnhse
- Cross Property ▶
- Detailed
- Corelogic
- Agent ▶
- Admin
- Office ▶
- Public Record/Tax**
- More...

OneKey[™] MLS

Home Search Stats My Matrix Tax Finance Market Repo

Tax

- Realist Tax
- Matrix Tax**

Matrix Public Records Search Screen – Familiar search fields for Realist users.

Tax Search

Owner Last Name

Owner First Name

Owner Occupied

Foreclosure Indicator

☐ Actively in Foreclosure

House #

Direction

Street Name

Type

Direction

Unit #

More

County

Bronx County
Dutchess County
Orange County
Putnam County
Rockland County

City/Town

Zip Code

APN / Tax ID

Map Search: No Map Selected

School District

Section

Lot

Building Name

Block

Transaction Activity

Last Sale Date (Tax Data)

Last Sale Price (Tax Data)

 (000s)

Seller Name

Valuation

RealAVM™ Estimate

 (000s)

Assessed Value

 (000s)

Characteristics

Bedrooms

SqFt Living

Baths - Full

SqFt Total

Baths - Half

Acres

Year Built

Total Units

Stories

Pool Y/N

Land Use (CoreLogic)

☐ Or ☐ Not

Listing Activity

MLS Number

MLS Status / Date

☐ Active
☐ Pending
☐ Temporarily off Market
☐ Withdrawn
☐ Expired
☐ Sold
☐ Rented

Tax Records results in familiar Matrix Grid. Click on Tax ID for full view.

Previous · Next · 1-25 of 730		Checked 0		All · None · Page		Display		Tax Grid		▼ at 25 ▼		per page	
<input type="checkbox"/>	<input type="checkbox"/>	S	County	Tax ID	Address	City/Name	School District	Ownername Mail	Building Sq Ft				
<input type="checkbox"/>			Orange County	332600-018-000-0001-008.320-00	County Route 48	CRAWFORD	Pine Bush	Dennis Smith					
<input type="checkbox"/>			Orange County	334600-003-000-0001-033.111-00	68 Forest RD	NEWBURGH TOW	Wallkill	Regina S Sexton	3,874				
<input type="checkbox"/>			Orange County	332489-014-000-0002-002.200-00	2598 Us Route 9W	CORNWALL	Cornwall	Anthony Smith					
<input type="checkbox"/>			Orange County	332489-014-000-0002-001.200-00	2602 Us Route 9W	CORNWALL	Cornwall	Anthony Smith					
<input type="checkbox"/>			Orange County	332001-101-000-0001-021.000-00	17 Highgrove DR	BLOOMING GROV	Washingtonville	Quincy Smith	2,803				
<input type="checkbox"/>			Orange County	330900-050-000-0006-002.000-00	4 Woodrose CT	MIDDLETOWN	Middletown	Cherine S & Sata					
<input type="checkbox"/>			Orange County	330900-050-000-0005-003.000-00	38 Highrose Ridge WAY	MIDDLETOWN	Middletown	Deshone A & Taw	2,763				
<input type="checkbox"/>			Orange County	331100-029-000-0002-014.000-00	37 Carpenter AVE	NEWBURGH CITY	Newburgh	Joecephous Smitl	1,176				
<input type="checkbox"/>			Orange County	330900-057-000-0001-001.000-00	290 Concord LN	MIDDLETOWN	Middletown	Don A Smith	735				
<input type="checkbox"/>			Orange County	332289-034-000-0005-011.000-00	62 Pewter CIR	CHESTER TOWN	Warwick Valley	Ronald B & Elizab	1,902				

Tax Record View – Same Tab view concept as Listings view, Tax is the FIRST tab. See most recent LISTING if available!

Previous

Next

2 of 730

Checked 0

All

None

Page

Tax Grid display

Display

360 Property View

68 Forest Road, Wallkill, NY 12589-2911, Orange County

Sold 08/26/2015

Tax

Last Listing

Photos

History

Parcel Map

Flood Map

Foreclosure

Full **Realist** Program can be accessed from any Tax record view. Click on **Realist Tax** on the right . All Realist functions are available here.

Tax [Last Listing](#) [Photos](#) [History](#) [Parcel Map](#) [Flood Map](#) [Foreclosure](#)

[Owner Information](#)

[Data Currency](#) **Realist Tax**

Print – same multi tab printing that is found for Listings, is available in Tax search also.

Print **without header or footer** ▼

- ☐ Print with roll-outs (if any) open
- ☐ Print search criteria
- ☐ Ink saver; if any, don't print images
- ☐ Print All Tabs

360 Property View

- ☒ Tax
- ☐ Last Listing
- ☐ Photos
- ☐ History
- ☐ Parcel Map
- ☐ Flood Map
- ☐ Foreclosure

Choose **Print** on the ACTION bar from the search RESULTS for the ability to print **Mailing Labels**.

Print which format(s)? To select multiple at once, hold

Tax Grid

360 Property View

Multi-Map

----- Reports below print as PDF only -----

Mail Labels 5160 Occupant Property Address

Mail Labels 5160 Occupant Tax Address

Mail Labels 5160 Owner Property Address

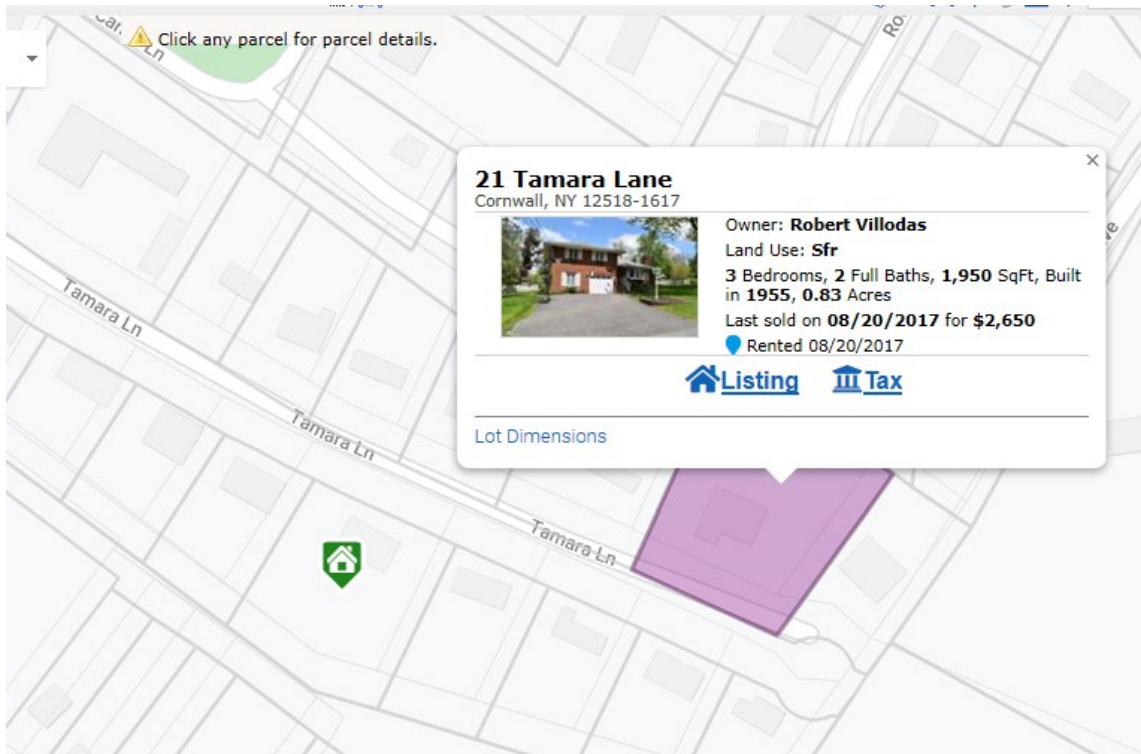
Mail Labels 5160 Owner Tax Address

Mail Labels 5160 Occ./Owner Property Address

Mail Labels 5160 Occ./Owner & Tax Address

New Walk the Block Feature – See Tax and if applicable, Listing info from any Map view in Matrix.

When doing a Search, Click on the MAP tab, zoom in so Parcel lot lines appear. Click on any Parcel and see a brief summary view and the ability to go the full Tax Details and if available, Last Listing Details.



From any Matrix Listing or Tax Record search results DETAILS – **PARCEL MAP** view, at the lot line zoom level you have the same Walk the Block ability by clicking on ANY parcel to see Tax and if applicable, Listing data.

